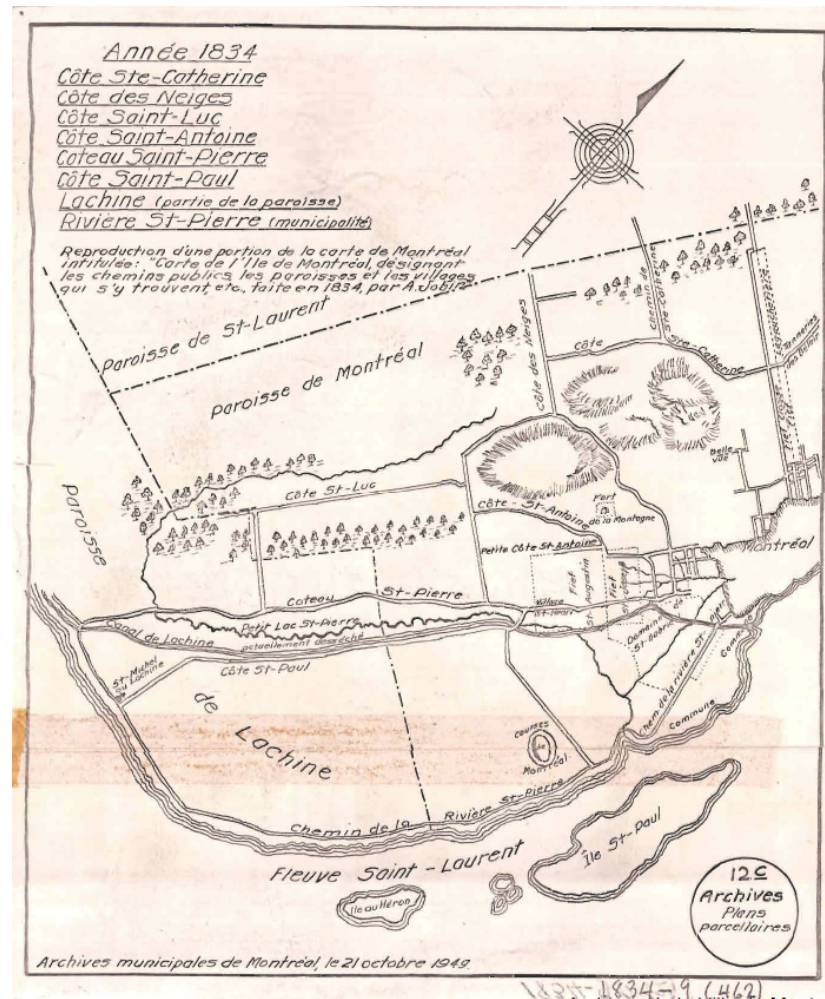


Our Vision and Suggestions for the Proposed Falaise Saint-Jacques Nature Park

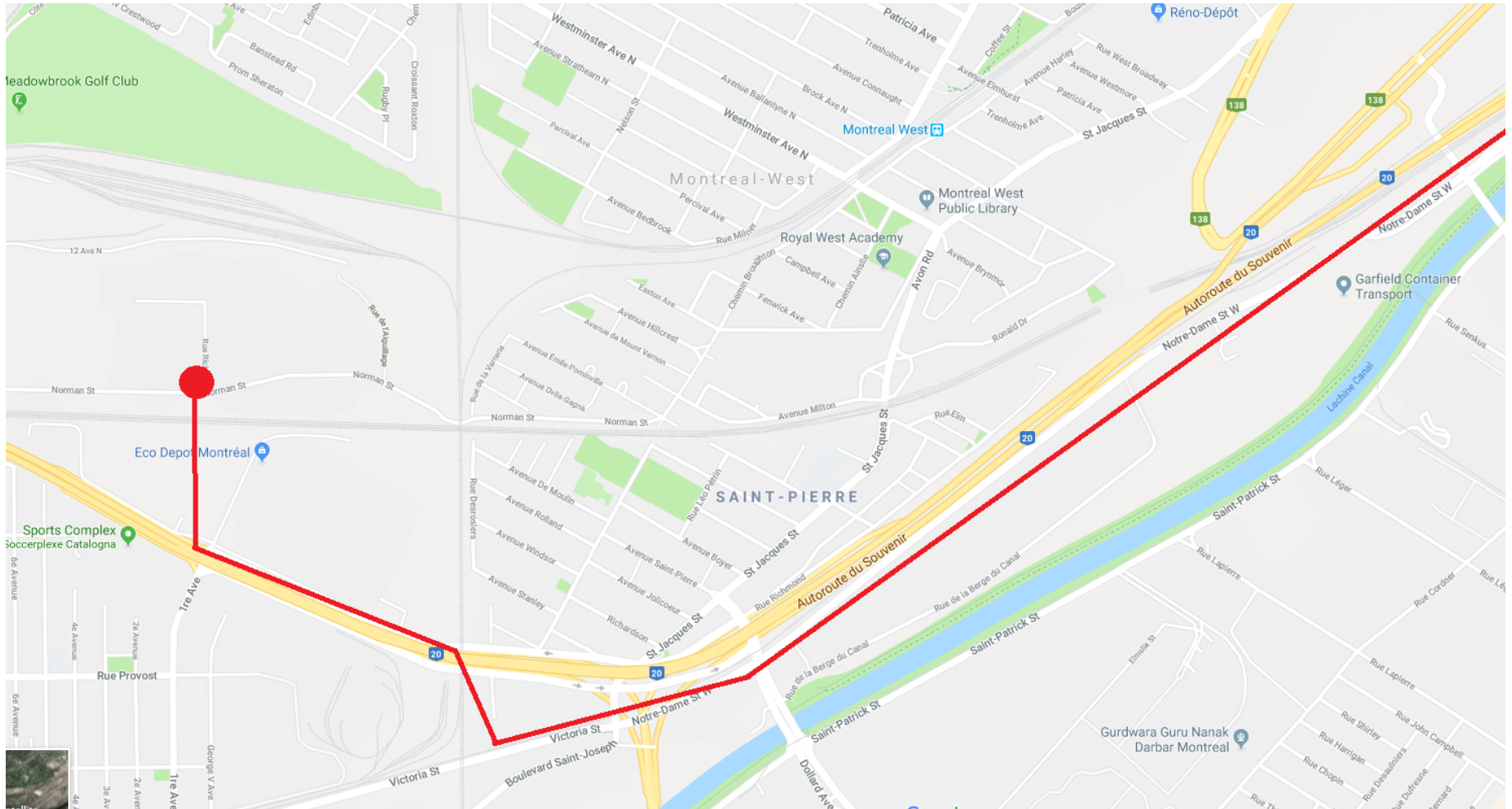
Les Amis du Parc Meadowbrook



The Historic St. Pierre River



Daylighting the St. Pierre River



Access to Meadowbrook

Meadowbrook is often considered hard to access, yet a number of entry points could be created relatively easily.

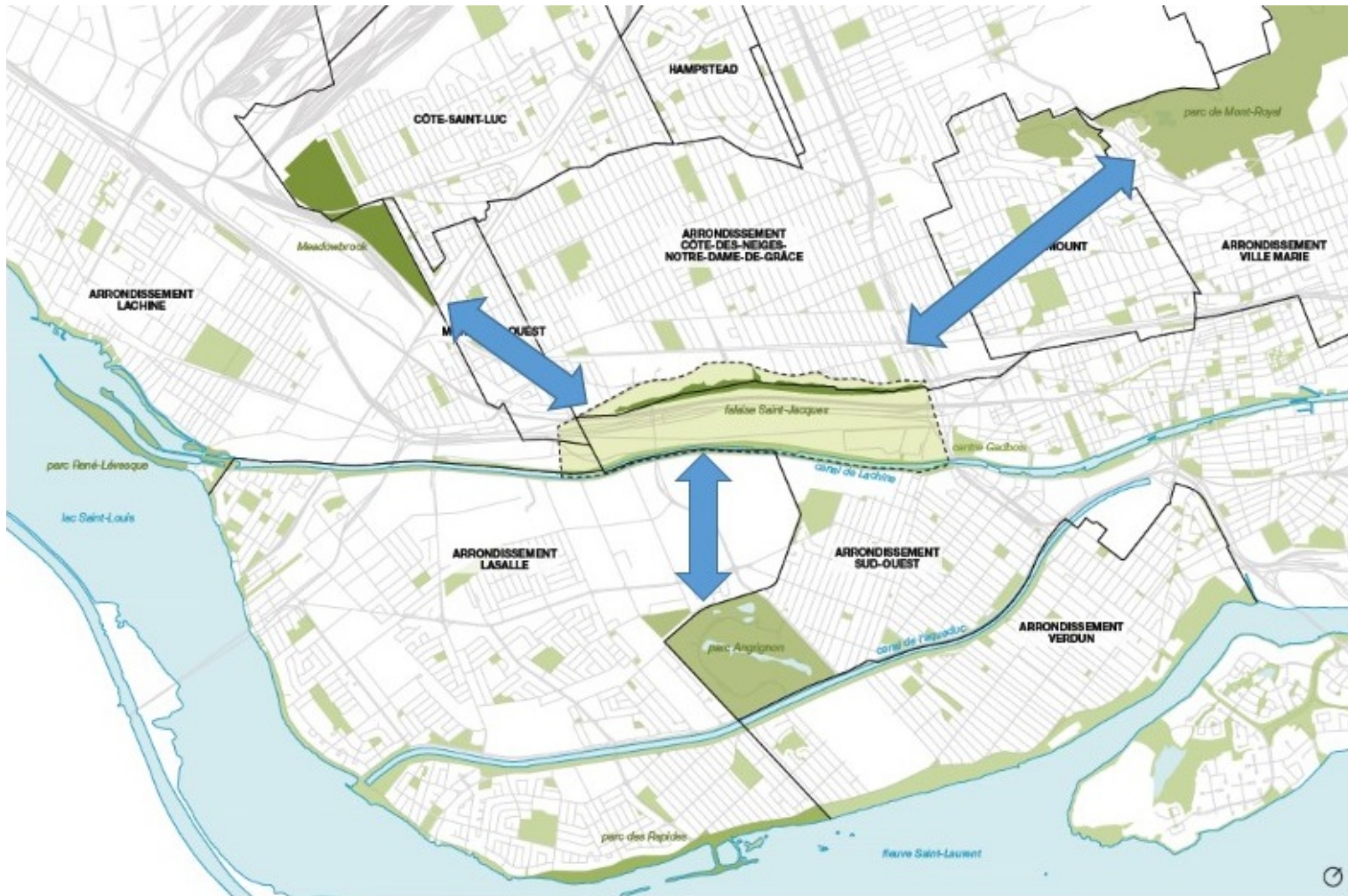
There are five possible entry points:

- three in Côte Saint-Luc (Mackle, Guelph and Côte Saint Luc Road)
- two in Montreal West, at Toe Blake Park and the southern end that can be reached by the Hydro-Québec right-of-way, accessible by bus routes 162 and 103 on Westminster

Meadowbrook and the Falaise Saint-Jacques Nature Park could be linked via the proposed bande verte at the foot of the escarpment. The western end is located on Brock Avenue in Montreal West and could easily be connected to the existing de Maisonneuve bicycle path.

The site is also accessible by train (Montreal West train station), and shuttles could be put in place from harder-to-reach areas for special events.

Bringing nature to city dwellers



Our suggestions in a nutshell

- **Link Meadowbrook** to the Falaise Saint-Jacques Nature Park with a path for pedestrians and cyclists
- **Ensure that the bande verte** is linked to the existing bicycle-path network and the Falaise Saint-Jacques Nature Park
- **Guarantee full protection** for the Falaise Saint-Jacques; any project on the Falaise would need to be the object of consultations with the population
- **Stop illegal dumping** on the Falaise Saint-Jacques
- **Create a remediation fund** for the Falaise Saint-Jacques
- **Create a park-users' committee** for Falaise Saint-Jacques Nature Park
- **Create a green corridor** of parks around downtown Montreal with Meadowbrook, Mount Royal, the Falaise, the new Turcot park and Angrignon Park as its main components

Thank you! Merci!



Follow us on Facebook, Twitter and soon Instagram!

lesamisdemeadowbrook.org