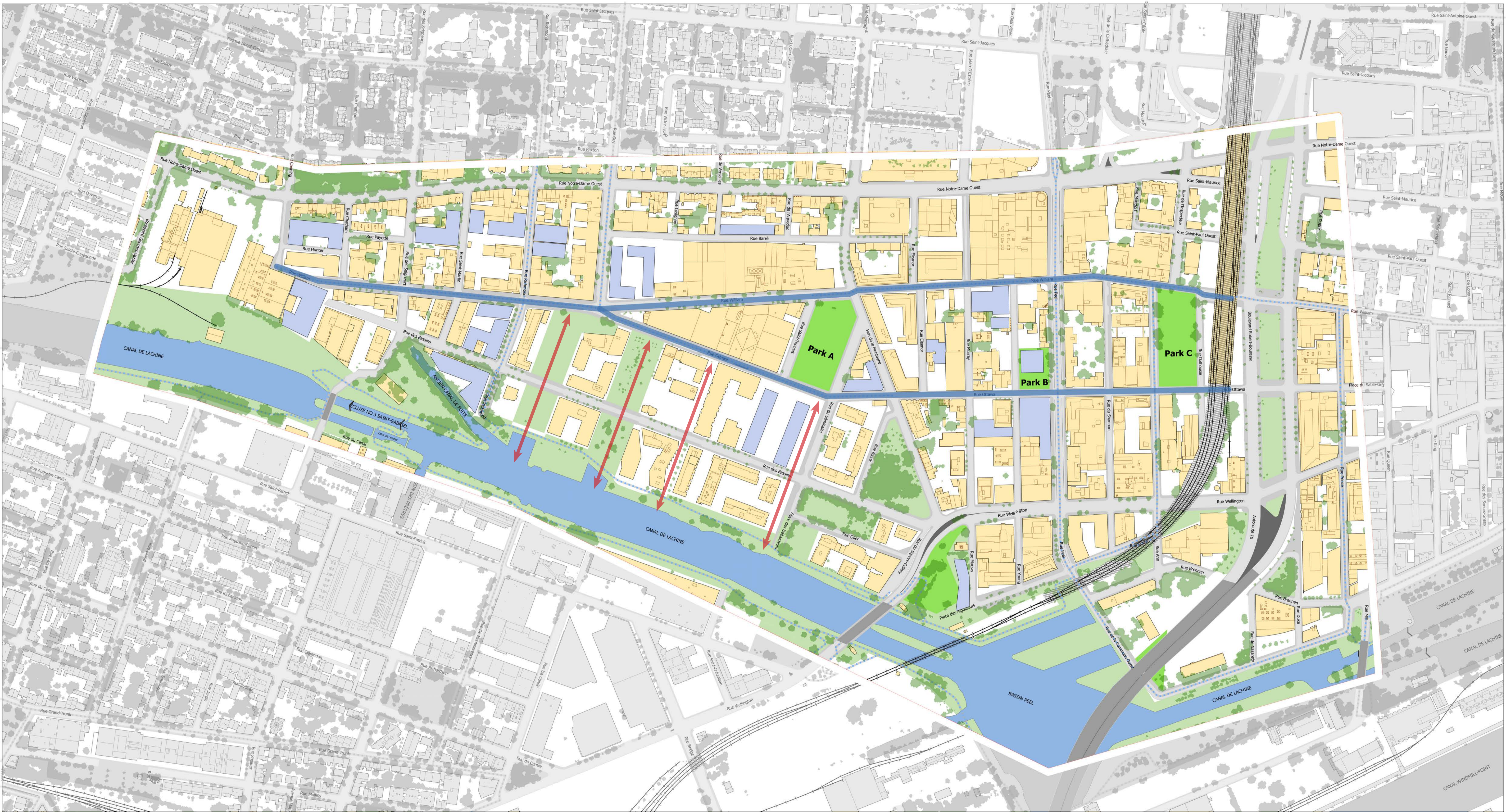


L'avenir de Griffintown

Proposition de notre concept d'aménagement

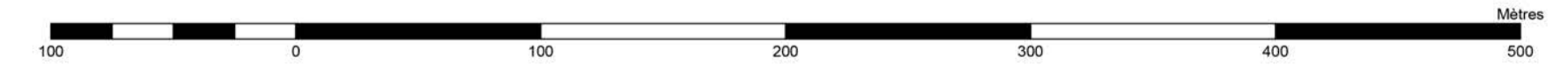
Ariel Lin

Adrienne Woo

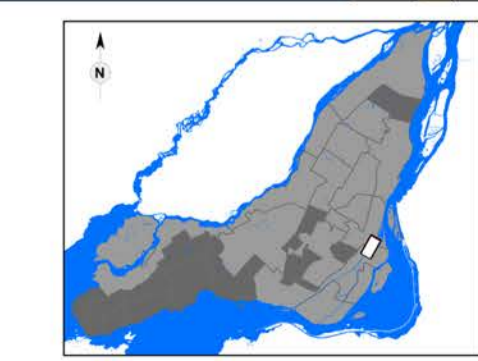
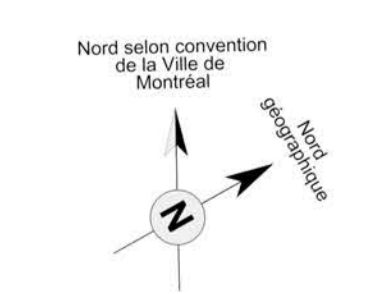


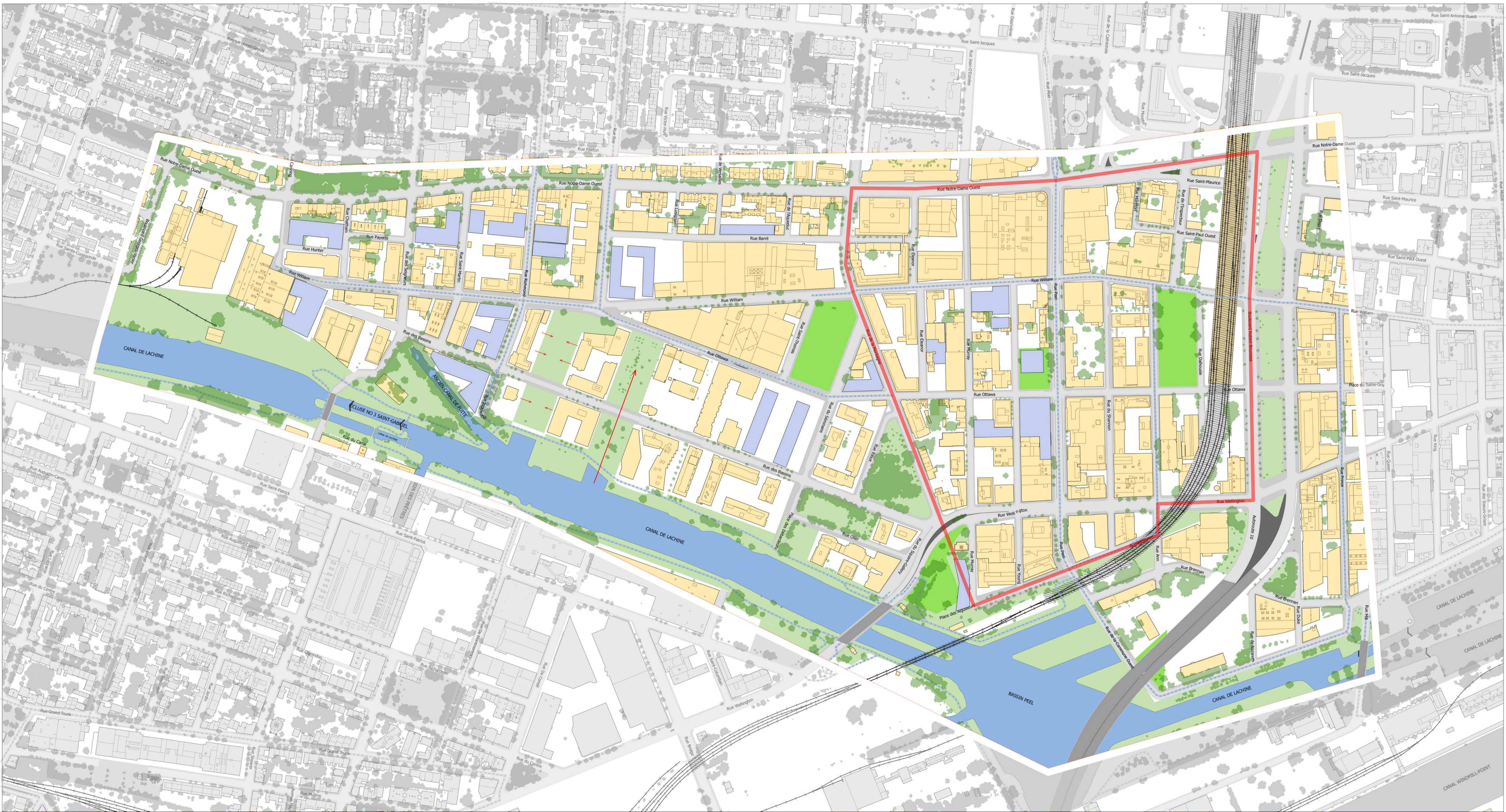
- Building
- Parks and green spaces
- Hydrography
- Track
- Bike path
- Pavement
- Curb
- Bridge and viaduct
- Small island
- Railway bridge
- Project under construction
- Future parks and green spaces

CARTE THÉMATIQUE
 OCPM L'avenir de Griffintown



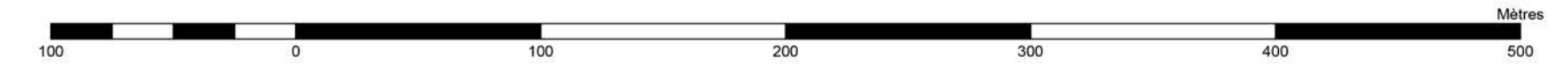
Géomatique Montréal
 OFFICE DE CONSULTATION PUBLIQUE DE MONTREAL



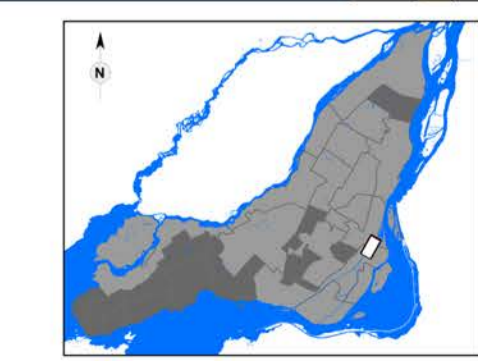
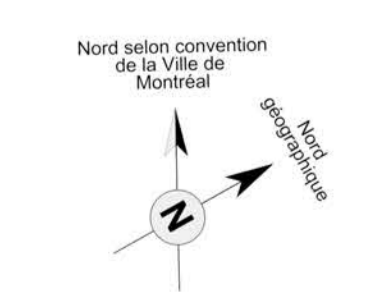


- Building
- Project under construction
- Parks and green spaces
- Future parks and green spaces
- Hydrography
- Track
- Bike path
- Pavement
- Curb
- Bridge and viaduct
- Small island
- Railway bridge

CARTE THÉMATIQUE
 OCPM L'avenir de Griffintown

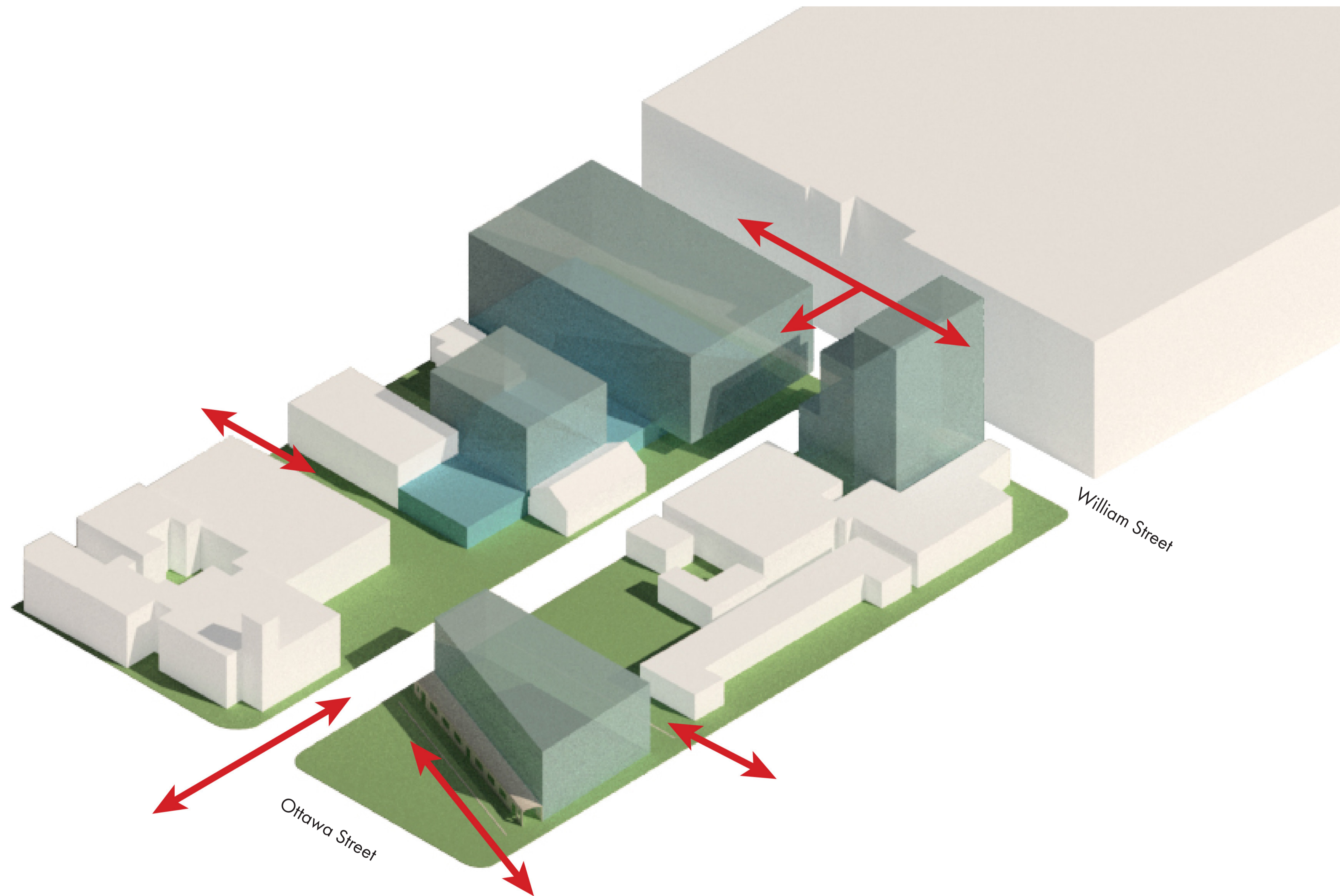


Géomatique Montréal
 OFFICE DE CONSULTATION PUBLIQUE DE MONTREAL



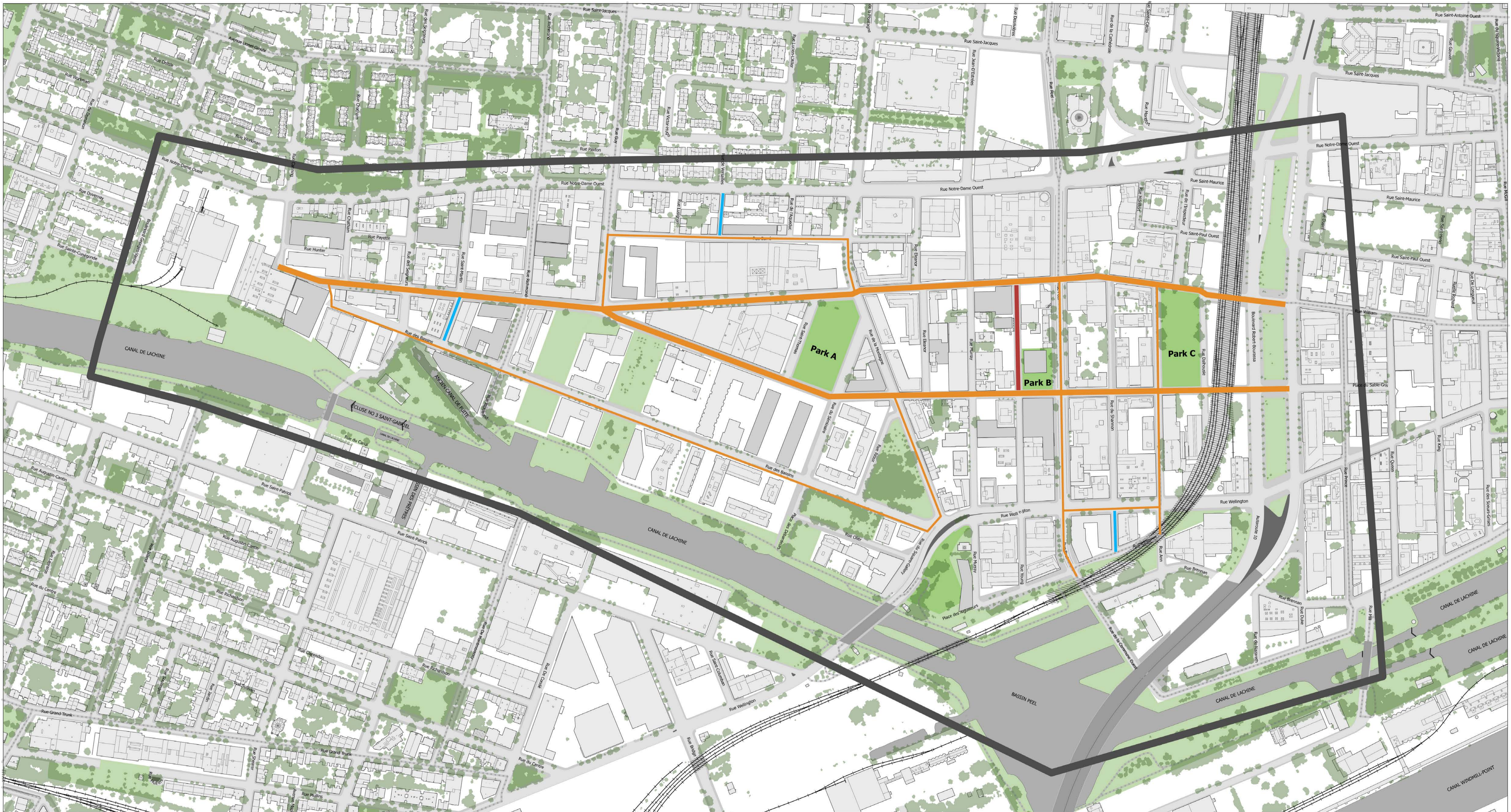
Planning Principles & PPU Vision

1. Enhancement of industrial and cultural heritage
2. Mixed and multifunctional neighborhood
3. Built environment and density
4. Development and animation of the public domain



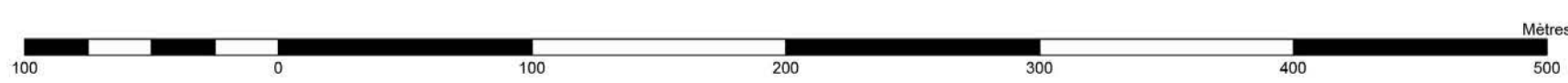






- Building
- Parks and green spaces
- Project under construction
- Future parks and green spaces
- Hydrography
- Track
- Bike path
- Pavement
- Curb
- Bridge and viaduct
- Small island
- Railway bridge

CARTE THÉMATIQUE
 OCPM L'avenir de Griffintown



Geomatics Montréal OFFICE DE CONSULTATION PUBLIQUE DE MONTRÉAL

